

Trails of the City of Scottsdale McDowell Sonoran Preserve Northern Region Fall 2019

- Trails
- Emergency Markers
- Peaks
- High Voltage Towers
- Parking
- No Parking
- Scenic Points
- Streets
- Maricopa Trail (see below)
- Preserve Boundary

EMERGENCY MARKERS

These markers are located on sign posts throughout the Preserve, and are labeled on the map. Each marker has a unique combination of letters and numbers. If you need help, reference the nearest marker to assist emergency personnel in identifying your location.

TRAIL SEGMENT LENGTHS

The trails in the Preserve are comprised of segments divided between emergency markers. Each segment is labeled with the length in miles. These lengths are rounded to the nearest tenth of a mile. As you plan your journey, add the segment lengths together to determine the total length of your route.

ELEVATION ABOVE SEA LEVEL

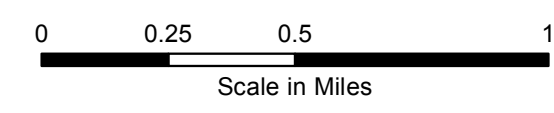
Each emergency marker, trailhead, and scenic point is labeled on the map with the elevation above sea level. Use these labels to understand the elevation change along the trail segments you plan to travel. You can get an idea of the trail segment difficulty by determining the amount of elevation gain or loss you will experience over the length of that segment.

TRAILHEAD ADDRESSES

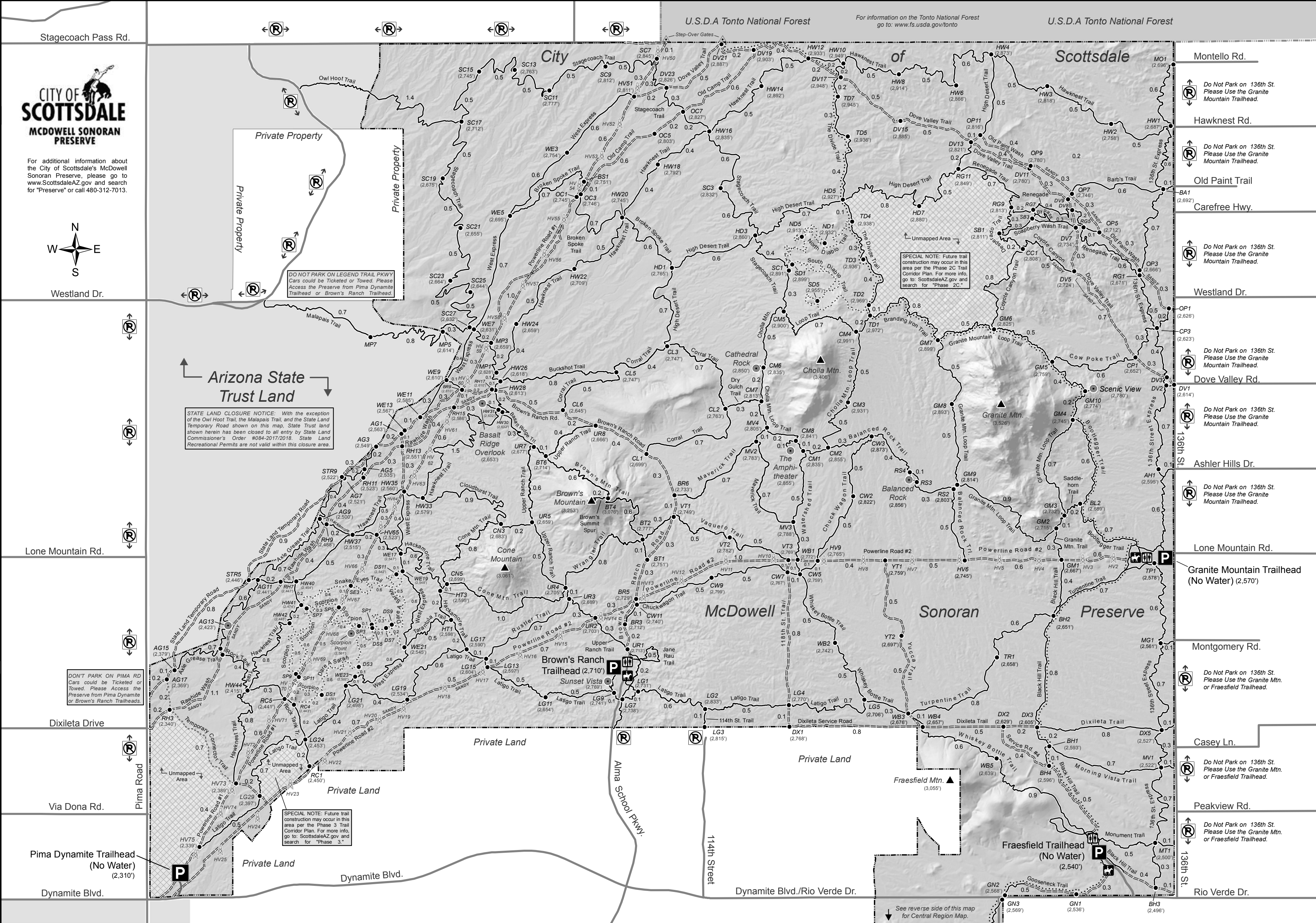
Brown's Ranch - 30301 N. Alma School Pkwy.
 Granite Mountain - 31402 N. 136th Street
 Fraesfield - 13400 E. Rio Verde Dr.
 Pima Dynamite - N side of Dynamite, E of Pima (All are in Scottsdale, AZ 85262)

MARICOPA TRAIL


The Maricopa Trail is a 315 mile long trail that loops the Phoenix Metro area and links nine of Maricopa County's Regional Parks. In this area of the Preserve, various Preserve trails carry the Maricopa Trail designation (•••). For more info please visit: Maricopa.gov/parks/MaricopaTrail



Notice: This map is for general information purposes only. The City of Scottsdale does not warrant its accuracy, completeness, or suitability for any particular purpose. Trails, boundaries and other locations are approximate and subject to change. Copyright 2019 City of Scottsdale, Arizona. All rights reserved. Not for resale.



For additional information about the City of Scottsdale's McDowell Sonoran Preserve, please go to www.ScottsdaleAZ.gov and search for "Preserve" or call 480-312-7013.



Arizona State Trust Land

STATE LAND CLOSURE NOTICE: With the exception of the Owl Hoot Trail, the Malpais Trail, and the State Land Temporary Road shown on this map, State Trust land shown herein has been closed to all entry by State Land Commissioner's Order #084-2017/2018. State Land Recreational Permits are not valid within this closure area.

DON'T PARK ON PIMA RD. Cars could be Ticketed or Towed. Please Access the Preserve from Pima Dynamite or Brown's Ranch Trailheads.

DO NOT PARK ON LEGEND TRAIL PKWY. Cars could be Ticketed or Towed. Please Access the Preserve from Pima Dynamite Trailhead or Brown's Ranch Trailhead.

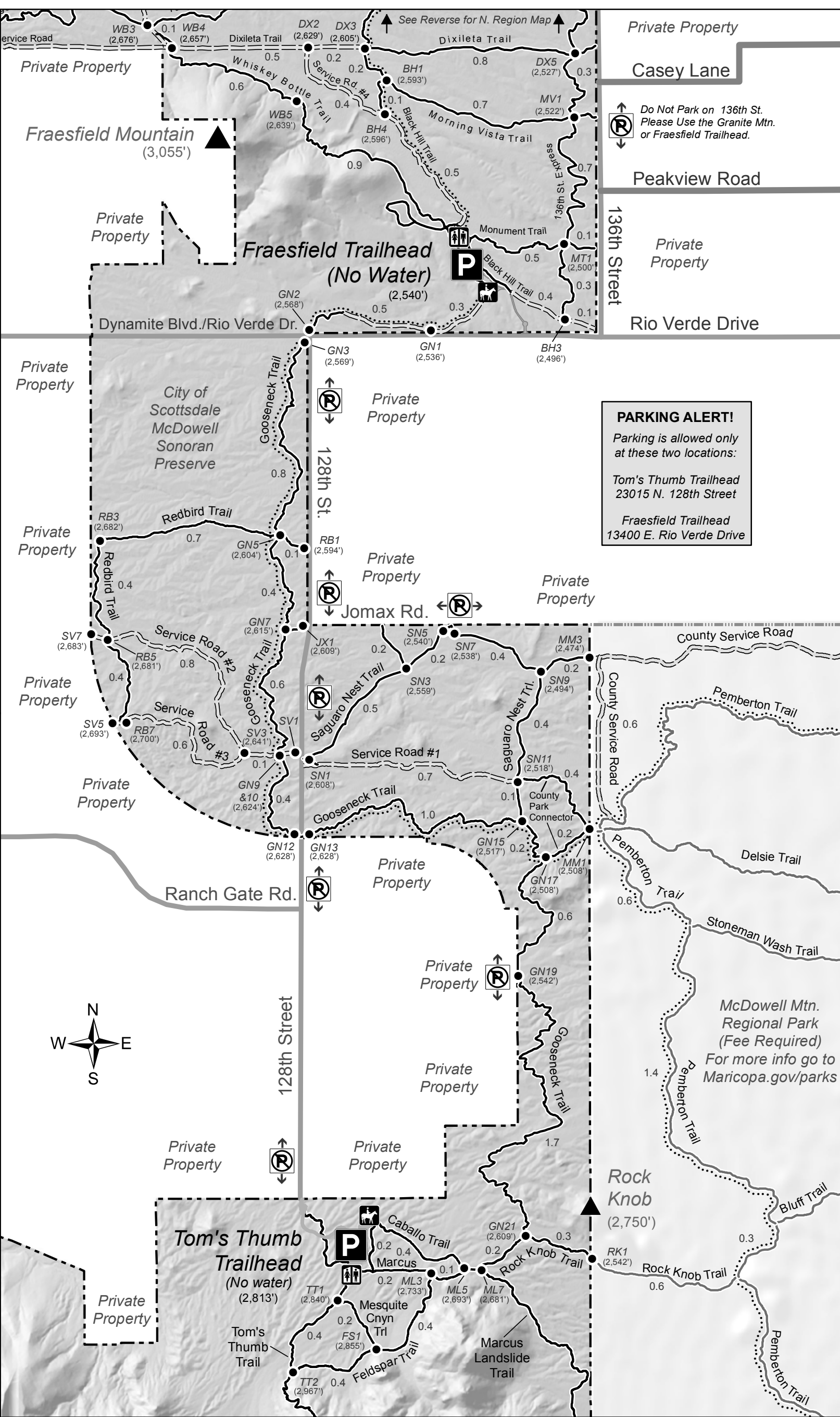
SPECIAL NOTE: Future trail construction may occur in this area per the Phase 3 Trail Corridor Plan. For more info, go to: ScottsdaleAZ.gov and search for "Phase 3."

SPECIAL NOTE: Future trail construction may occur in this area per the Phase 2C Trail Corridor Plan. For more info, go to: ScottsdaleAZ.gov and search for "Phase 2C."

See reverse side of this map for Central Region Map.

U.S.D.A Tonto National Forest For information on the Tonto National Forest go to: www.fs.usda.gov/tonto U.S.D.A Tonto National Forest

- Montello Rd.
- Hawknest Rd.
- Old Paint Trail
- Carefree Hwy.
- Westland Dr.
- Dove Valley Rd.
- Ashler Hills Dr.
- Lone Mountain Rd.
- Granite Mountain Trailhead (No Water) (2,570')
- Montgomery Rd.
- Casey Ln.
- Peakview Rd.
- Rio Verde Dr.



Trails of the Scottsdale McDowell Sonoran Preserve - Central Region Map Date: Sept. 2019

— Trails
 - - - Service Road
 [P] Parking
 Maricopa Trail *
 ● Emergency Markers

* The Maricopa Trail is a planned 315 mile trail which loops the Phoenix Metro area and links nine of Maricopa County's Regional parks. In this area of the Preserve, a portion of the Gooseneck Trail carries the Maricopa Trail designation. For more info please visit: www.maricopa.gov/parks/maricopatrail

CITY OF SCOTTSDALE
 MCDOWELL SONORAN PRESERVE

GENERAL RULES

- The Preserve is open from sunrise to sunset.
- Stay on designated and posted trails.
- No smoking, fireworks or open flame.
- No motor vehicles including electric bikes.
- Dogs must be on a leash (no longer than 6 feet) at all times and owners must immediately pickup and deposit waste in a trash receptacle.
- Take off and landing of drones is prohibited.
- Do not disturb wildlife or alter, deface, place or remove any materials, including rocks, animals or vegetation, alive or dead.
- No alcohol or glass containers.

TRAIL ETIQUETTE

- Be considerate of other trail users - you are all here for the same reason.
- Downhill traffic should yield to uphill traffic.
- All trail users should yield to horses. Avoid sudden moves or loud noises which could startle them.
- Bicyclists and trail runners should yield to all other users. Slow down and alert other users when approaching from the rear.
- Bicyclists should consider using a bell or similar device.
- Always travel at safe speeds.
- Do not use trails when wet or muddy.
- Sound travels far in the desert environment, so please speak quietly.

WE NEED YOUR HELP

If you see any suspicious behavior including the following violations in the Preserve, please report it by calling the Scottsdale Police non-emergency number:

- Motor Vehicles
- Loose or Roaming Horses/Livestock
- Dogs Off Leash
- Vandalism or Cutting of Fences


Non-Emergency Number
480-312-5000

TRAILHEAD ADDRESSES

- Brown's Ranch Trailhead**
30301 N. Alma School Pkwy. Scottsdale, AZ 85262
- Fraesfield Trailhead**
13400 E. Rio Verde Dr. Scottsdale, AZ 85262
- Pima Dynamite Trailhead**
28777 N Pima Rd. Scottsdale, AZ 85262
- Granite Mountain Trailhead**
31402 N. 136th St. Scottsdale, AZ 85262
- Gateway Trailhead**
18333 N. Thompson Peak Pkwy. Scottsdale, AZ 85255
- Lost Dog Wash Trailhead**
12601 N. 124th St. Scottsdale, AZ 85259
- Sunrise Trailhead**
12101 N. 145th Way Scottsdale, AZ 85255
- Tom's Thumb Trailhead**
23015 N. 128th St. Scottsdale, AZ 85255

SCOTTSDALE'S MCDOWELL SONORAN PRESERVE

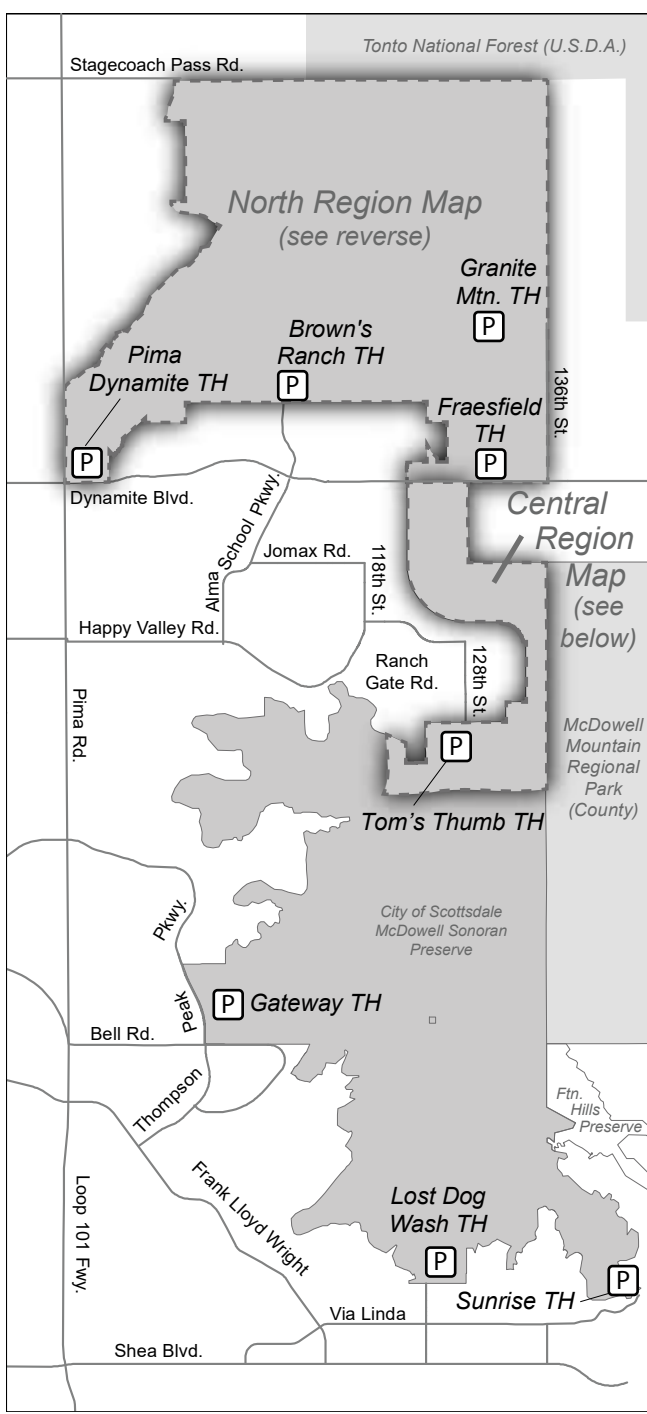
Northern & Central Regions
Fall 2019



Brown's Mountain

City of Scottsdale
 McDowell Sonoran Preserve
 480-312-7013
 ScottsdaleAZ.gov
 Search: "Preserve"

McDowell Sonoran Conservancy
 480-998-7971
 McDowellSonoran.org



USE THIS MAP TO PLAN A SAFE OUTING IN THE PRESERVE

This map contains valuable information about the trails. Understanding how to use it is one of the keys to planning a safe and enjoyable experience in the Preserve.

EMERGENCY MARKERS

These markers are located on sign posts throughout the Preserve, and are labeled on the map. Each marker has a unique combination of letters and numbers. If you need help, reference the nearest marker to assist emergency personnel in identifying your location.

TRAIL SEGMENT LENGTHS

The trails in the Preserve are comprised of segments divided between emergency markers. Each segment is labeled with the length in miles, rounded to the nearest tenth. As you plan your journey, add the segment lengths together to determine the total length of your route.

ELEVATION

Each emergency marker, trailhead and scenic point is labeled on the map with the elevation above sea level. Use these labels to understand the elevation change along the trail segments you plan to travel. You can get an idea of the trail segment difficulty by determining the amount of elevation gain or loss you will experience over the length of that segment.

TRAIL SAFETY TIPS

Safety while in the Preserve begins with you. The Preserve is a remote area with a potential for extreme conditions. Emergency response can take some time. Please take responsibility for your own safety.

- Bring ample water for you AND your dog. When your water is half gone, turn around.
- Start drinking water before you arrive so your body is pre-hydrated.
- Bring a fully charged cell phone.
- Know your abilities and health limitations. Don't take on more than you can safely accomplish.
- Check the hourly weather forecast. Temperatures can climb dramatically after a relatively cool morning. Be active in the cooler parts of the day and leave your dog at home when it is over 90°F.
- Shade is very limited in the Preserve, so wear sunscreen and dress appropriately with a hat and light colored breathable clothing that covers your body.
- Wear sturdy footwear with a good tread.
- Pay attention to the emergency markers so you can reference them in case of an emergency.
- Know your trail route and where you started. Take note of the trailhead address on this map in case of an emergency.
- Tell a friend or family member where you are going and when you plan to return.
- Leave your valuables at home.

DOGS in the PRESERVE

RULES

- Dogs must be on a hand held leash no greater than 6 feet at all times.
- Dog waste must be picked up immediately and disposed of in a trash container. Do NOT leave bagged waste along the trail.

SAFETY

The desert heat can **KILL YOUR DOG** and you could be charged with animal cruelty under A.R.S. 13-2910. Dogs do not sweat like us and can be overtaken by the heat quickly. Once your dog shows signs of heat stress, it is often too late.

Tips to avoid a heat emergency:

- Check the hourly weather forecast BEFORE bringing your dog to the Preserve. If it will be 90°F or more during your outing, leave your dog at home.
- Carry plenty of water for you and your dog.
- **Warning signs of heat stress:**
 - Heavy panting, bright red tongue and thick saliva.
 - Condition worsens if dog vomits, becomes unsteady, lethargic or unwilling to move.
 - Advanced heat stroke signs are lips/membranes become blue/gray, rapid on-set collapse, unconsciousness and **DEATH**.
- **What to do:**
 - Remove the dog from the heat and cool the dog's body with water.
 - If the dog is conscious, give access to cool drinking water.
- Get to a veterinarian immediately.

BROWN'S RANCH HISTORY

The earliest evidence of humans in the vicinity of Brown's Ranch dates to approximately 9,000 years ago. Nomadic bands of hunters and gatherers traveled through this area hunting deer and small game, and collecting seasonally available plants. After 1,000 AD, agriculture became more important as a source of reliable food. The Hohokam, primarily sedentary desert farmers, established large settlements in the valleys, with hunting and gathering parties visiting the Brown's Ranch area seasonally. The Hohokam began to fade from the McDowell Mountains in the 1300s, as they withdrew to the valleys. Yavapai and Apache bands entered the area in the 1600s, hunting and gathering, and occasionally raiding nearby Pima settlements. In the late 1800s, gold was discovered in the nearby Bradshaw Mountains, which led to a rush of prospectors, farmers, and ranchers. This increasing presence of newcomers was an unwelcome invasion for the Yavapai and Apache. Their resistance resulted in the establishment of a series of U.S. Army posts. With removal of Native Americans to government reservations, the area that would become Brown's Ranch was now considered safe for settlement. Brown's Ranch was founded in 1917 by E.O. Brown, a Scottsdale entrepreneur. At its peak the ranch encompassed 44,000 acres supporting 3,000 to 5,000 head of cattle. Descendants of E.O. Brown lived on the ranch until 1970. Since that time, the ranch and surrounding lands changed hands several times until eventually acquired by the City of Scottsdale in 1999 for inclusion in the Scottsdale McDowell Sonoran Preserve.